






-  Lokalplanområdets afgrænsning
-  Byzone
-  Landzone
-  Areal der overføres til byzone
- 1bm** Matrikelnumre
-  Matrikelskel



Kortbilag 4. Område- og matrikelkort

1: 4000

