











- | | | | |
|--|----------------------------|---|-------------------|
|  | Lokalplanområde |  | Lavbundsareal |
|  | Sø |  | Naturgasledning |
|  | Bevaringsværdig bevoksning | <i>12co</i> | Matrikelnummer |
|  | Byggefelt |  | Skel |
|  | Bygning |  | 0,5 m højdekurver |
|  | §3 Område - Sø | | |

